Sec 16

VII 153
32

MAPS AND PLANS

24

REFERRED TO BY

MR. PLOWDEN

IN THE

SALT REPORT AND APPENDIX.

Submitted to the Right Honorable the Governor General of India in Council

ON THE 24th MAY 1856.

Calcutta:

THOS. JONES, "CALCUTTA GAZETTE" OFFICE.

1856.

List of Maps and Plans.

GENERAL.

1. Salt Map of India.

BOMBAY.

2. Plan of the Salt Works at the Village of Jeao, Pergunnah Bullesur.
3. Plan of the Salt Works at the Village of Oomur Tulungpoor, Pergunnah Choraisee.
4. Plan of the Salt Works at Patree Zillah, Ahmedabad.
5. Plan of the Salt Works at Ooroo Zillah, Ahmedabad.

MADRAS.

6. Plan of the Attiput Salt Pans.
7. Map of the Salt Trade of Canara.

BENGAL.

8. Map of the Tumlook and Hijlee (Hidgellee) Salt Agencies and Salt Chowkey Superintendencies.
9. Map of the Salt Agency and Salt Chowkey Superintendency of Chittagong.
10. Map of the Salt Agencies and Salt Chowkey Superintendencies of Balasore, Cuttack (Kuttuk), and Pooree.
11. Map of the Salt Preventive Superintendencies.
12. Plan of the Narainpore Salt Works.

34674

R
X8(F4).2'M56t
M56

Map of the SALT AGENCIES AND SALT CHOWKEY SUPERITENDENCIES OF BALASORE, CUTTACK AND POOREE.

REFERENCES

Agencies	Chokey Stations	Export Depôts	Supply Depôts	Local Sale Depôts	Govt. Retail Sale Shops	Salt Manufacturing Localities
Balasore	20	11	3	2	8	8
Cuttack	6	1	..	2	6	7
Pooree	7	1	..	2	11	8
Total	33	13	3	6	25	23

Copied in the Office of the Surveyor General of India, from the Original received from the Government of India, Home Depart.t

H. L. Thuillier Capt.n
Deputy Surveyor General
In Charge Surv. Genl's Office.

ON TRANSFER PAPER AND LITH. BY H. M. SMITH, SURV. GENL'S OFFICE, CALCUTTA, MARCH, 1856.

No 9

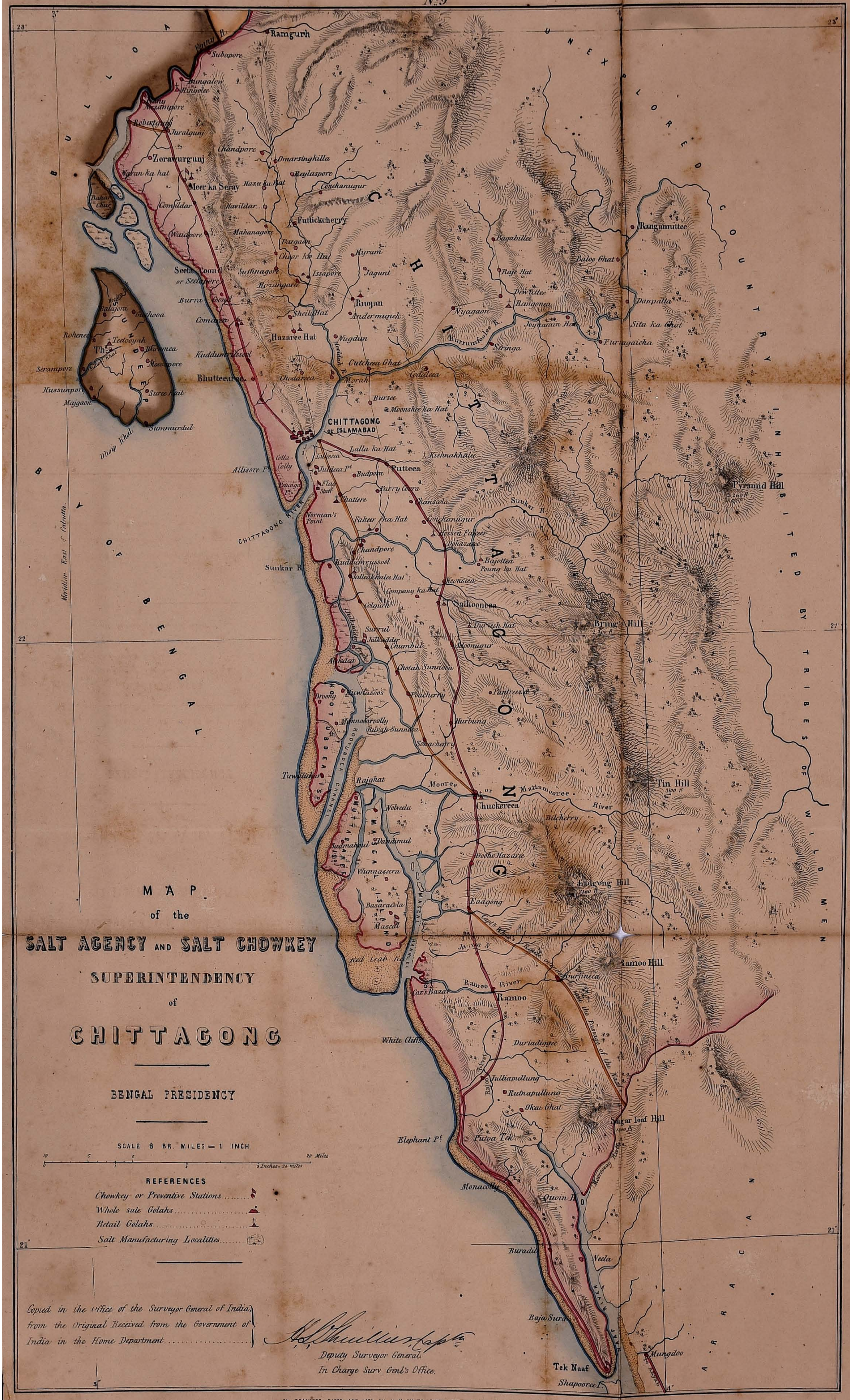

ON TRANSFER PAPER AND LITH. BY H. M. SMITH, SURV. GENL'S OFFICE, CALCUTTA MARCH 1856

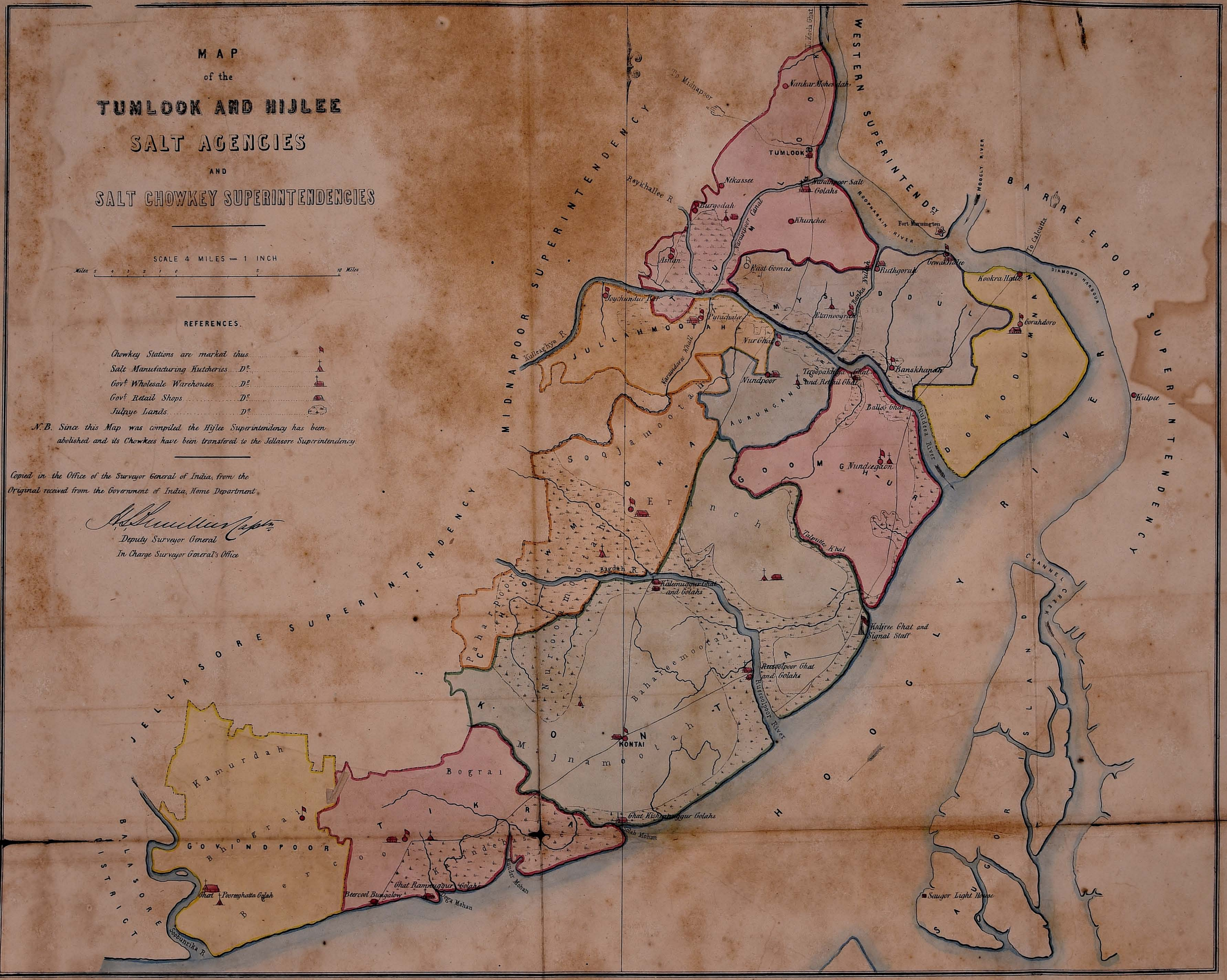

ON TRANSFER PAPER AND LITH. BY H. M. SMITH, SURV. GENL'S OFFICE, CALCUTTA MARCH, 1856

ON TRANSFER PAPER & LITH: BY H.M. SMITH SURV: GENL'S OFFICE CALCUTTA FEBY: 1856.

PLAN
of the
ATTIPUT SALT PANS
MADRAS PRESIDENCY

Scale 800 feet = 1 Inch

800 400 0 800 1600

References

The Brown Shade denotes the Old Pans which contain 232 . 3 . 274½

The Yellow ...... Do .... New .... Do .... 258 . 22 . 1705

Total .... 491 . 1 . 1979½

NOTE *The spaces enclosed in coloured margins are not pans or separate works, they merely shew the ground occupied by pans as distinguished from ground marked yellow that might be made & have since been made into pans each of these spaces may contain 20 or 30 Pans.*

Copied in the Office of the Surveyor General of India, from the Original, received from the Govt. of India, Home Dept.

[signature], Captain
Deputy Surveyor General.
In Charge Surveyor General's Office.

LITH. BY H. M. SMITH, SURV GENL'S OFFICE, CALCUTTA, FEBRUARY, 1856

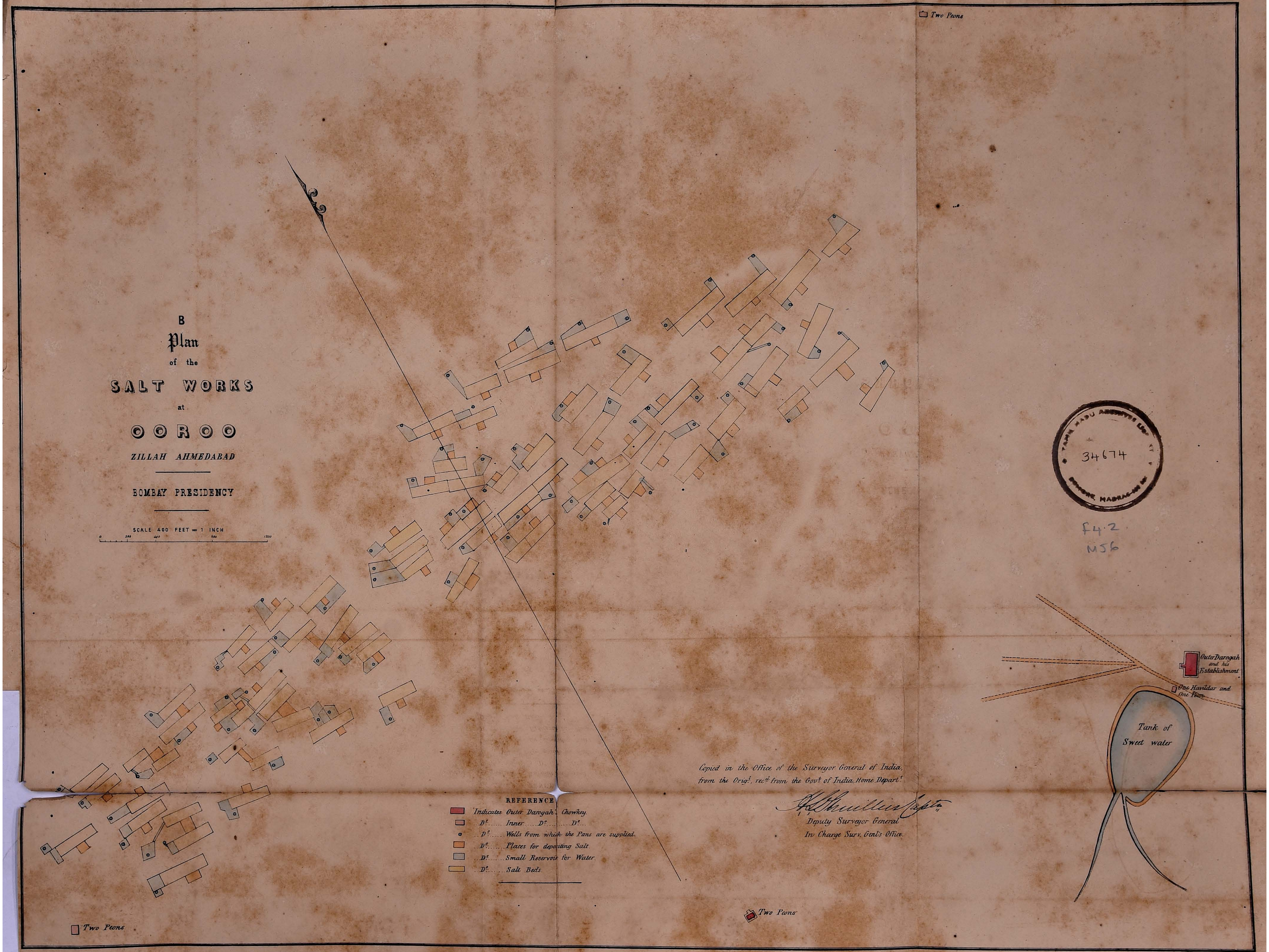

ON TRANSFER PAPER AND LITH BY H. M. SMITH, SURV. GENL'S OFFICE, CALCUTTA, MARCH 1856.

Nº4

ON TRANSFER PAPER & LITH. BY H. M. SMITH, SURVEYOR GENERAL'S OFFICE, CALCUTTA, MARCH 1856

N°. 3

ON TRANSFER PAPER A LITH. BY H. M. SMITH, SURV. GENL'S OFFICE, CALCUTTA, MARCH, 1856.

No 2.

ON TRANSFER PAPER & LITH. BY H. M. SMITH SURV. GENL'S OFFICE, CALCUTTA, MARCH, 1856.

No. 1.
MAP OF INDIA
ILLUSTRATING ALL TRACTS
PRODUCING OR CAPABLE OF PRODUCING SALT
and exhibiting also the
SALT PREVENTIVE AND CUSTOMS LINES
Scale 96 British Miles to an Inch
REFERENCES
Customs Lines N.W. Provinces thus
Salt Manufacturing Localities are underlined thus Vizagapatam
Tracts Capable of producing Salt are dotted thus
Punjab Salt Preventive Lines thus
The New Customs Line (by Notification, of the Lieut. Govr. N.W. Provinces, dated 9th. May 1855) thus
Copied in the Office of the Surveyor General of India from the Original, Received from the Govt. of India, Home Department.
Deputy Surveyor General
In Charge Survr. General's Office
ON TRANSFER PAPER AND LITH: BY H. M. SMITH, SURV: GENL'S OFFICE, CALCUTTA, APRIL, 1856.
INDIAN CAUCASUS
ARABIAN SEA
BAY OF BENGAL
INDIAN OCEAN
GULF OF KUTCH
GULF OF CAMBAY
GULF OF MANAAR
GULF OF MARTABAN
MOUTHS OF THE GANGES
MOUTHS OF THE IRRAWADDY
BURMAN EMPIRE
Himalaya Mountains
MYSORE
CALCUTTA
MADRAS
BOMBAY
LAHORE
AGRA
DELHEE
HYDERABAD
NAGPOOR
CUTTACK
CHITTAGONG
LHASA
CATHMANDOO
Cape Comorin
Cape Negrais

No. 11.
Map of the
SALT PREVENTIVE SUPERINTENDENCIES
OF
BENGAL,
Shewing also the Positions of the Salt Agencies
and of the
GOVERNMENT WHOLESALE AND RETAIL SALT GOLAHS
OR
WAREHOUSES OF EACH AGENCY
SCALE 16 BR MILES = 1 INCH
Copied in the Office of the Surveyor General of India, from the Original,
Received from the Government of India in the Home Department.
Deputy Surveyor General
In Charge Surveyor General's Office
REFERENCES
Chowkies and Pharies or Outposts are marked thus
Preventive & Registering & Endorsing united Chowkies thus
Government Salt Golahs
Retail Do.
Merchants' Do.
Salt Manufacturing tracts or localities
The Routes usually taken by Salt Boats from Hijellee Golahs & going beyond the boundary line to other Golahs
Do. Do. from Chittagong towards Dacca & Nulchutty
OF SALT AGENCIES
Hijelee
Tumlook
Chittagong
LIST OF SUPERINTENDENCIES
Pooree Superintcy.
Kuttuk Do.
Balasore Do.
Midnapoor Do.
Tumlook Do.
Western Do.
Calcutta Superintcy.
Barrepoor Do.
Baugundee Do.
Jessore Do.
Backergunj Do.
Bulloah Do.
Chittagong Do.
N.B. The Calcutta Superintendency is co-extensive with the limits of the City.
+ The Cross before Superintendencies denotes that they are under the Jurisdiction of the Salt Agents.
MOUTHS of the GANGES and BURHUMPOOTUR RIVERS
BAY OF BENGAL
DACCA
BURDWAN
CALCUTTA
MIDNAPOOR
JELLASORE
BALASORE
BACKERGUNJ
CHITTAGONG
GANGES RIVER
Naraingunj
Tek Naaf
St. Martin's I.
Kootubdea I.
Mascal Is.
TRIBUTARY MEHALS
INDEPENDENT HILL STATES
MADRAS PRESIDENCY
POOREE or JUGGURNATH
Ganjam
ON TRANSFER PAPER AND LITH: BY H. M. SMITH, SURVEYOR GENERAL'S OFFICE, CALCUTTA, APRIL 1856.

ON TRANSFER PAPER AND LITH BY H.M. SMITH. SURV. GENL'S OFFICE, CALCUTTA MAR. 185[illegible]

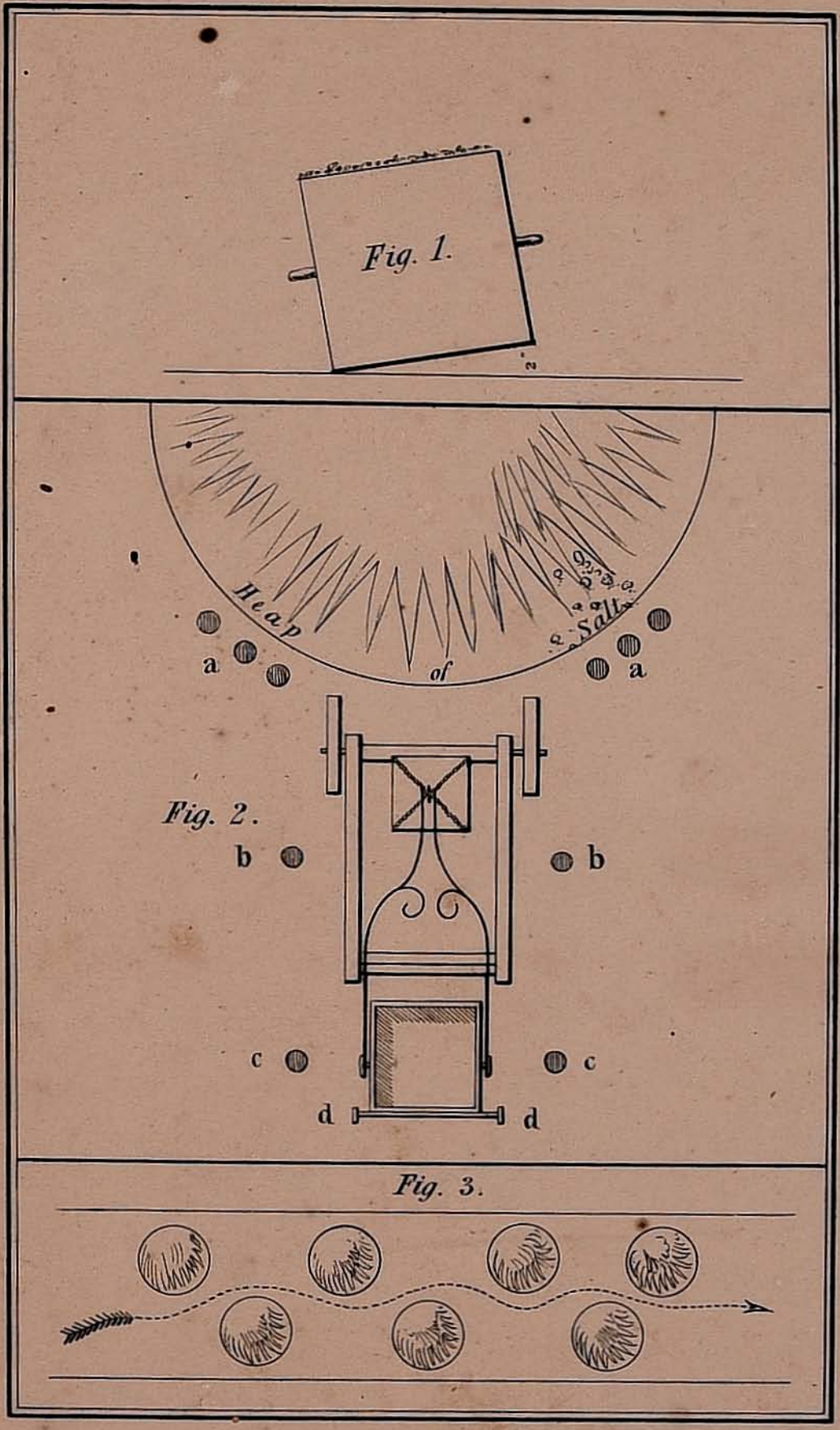

ON TRANSFER PAPER AND LITH. BY H. M. SMITH, SURVEYOR GENERAL'S OFFICE, CALCUTTA JUNE 1856.

BOMBAY MEASURE, 2941·44 CUBIC INCHES

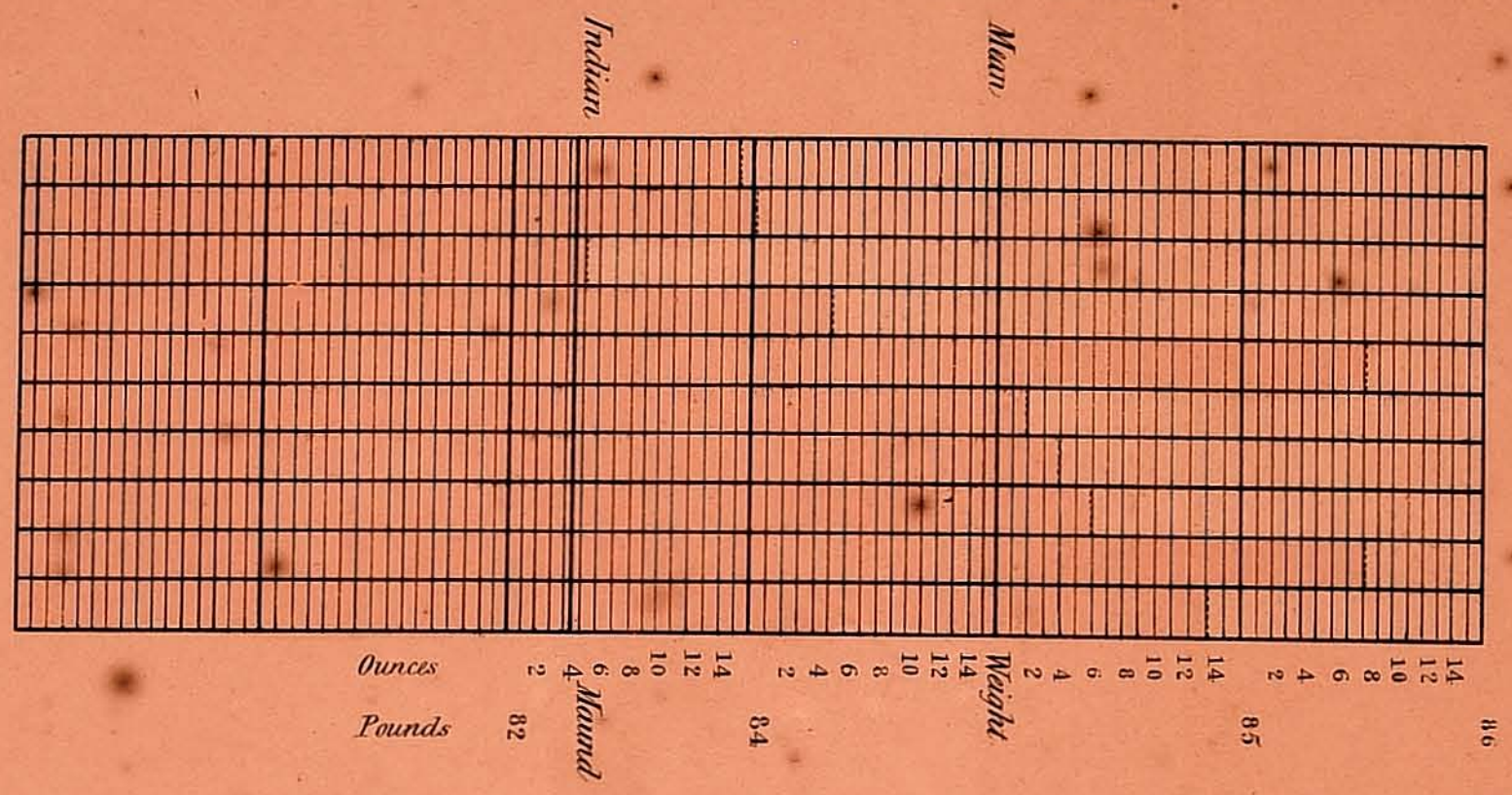

DIMENSIONS IN CUBIC INCHES ASSIGNED TO INDIAN MAUND AT THE UNDERMENTIONED PLACES

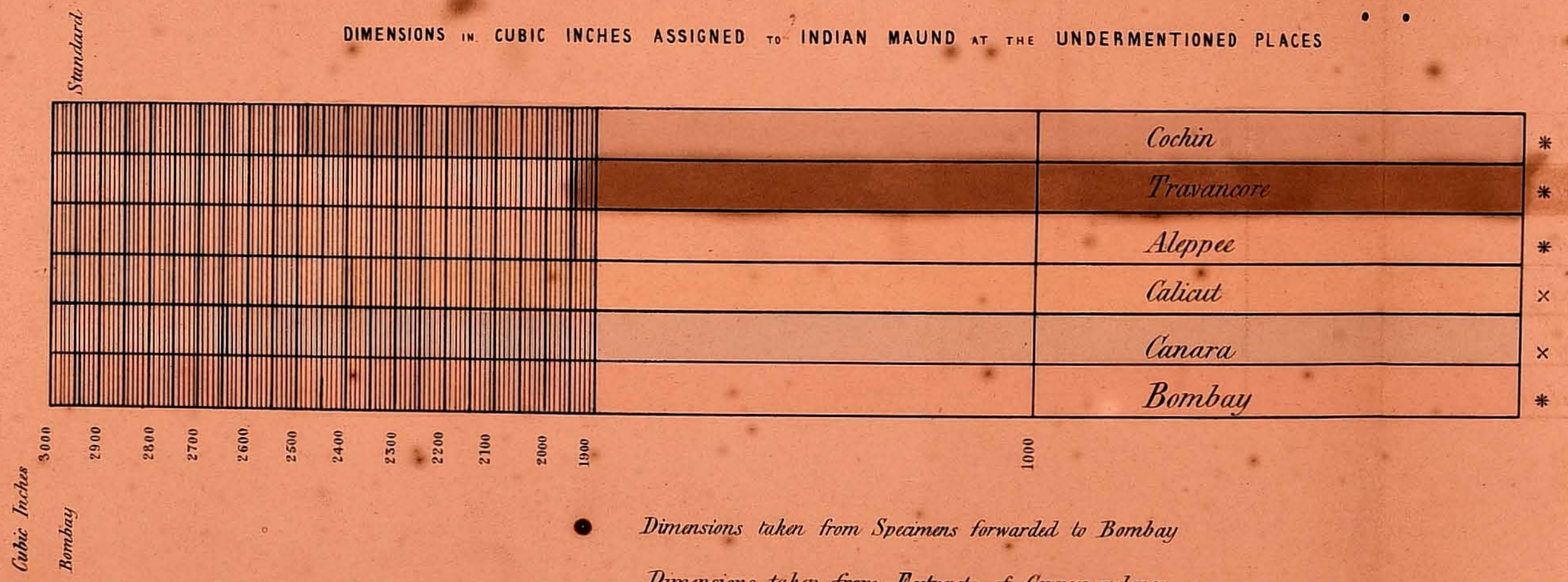

● *Dimensions taken from Specimens forwarded to Bombay*

Dimensions taken from Extracts of Correspondence

ON TRANSFER PAPER AND LITH BY H. M. SMITH, SURV. GENL'S OFFICE, CALCUTTA, JUNE. 1856.

DIAGRAMS

OF

SALT EXPERIMENTS

WEIGHTS OF A CUBIC FOOT OF SALT IN POUNDS AND OUNCES AVORDUPOIS

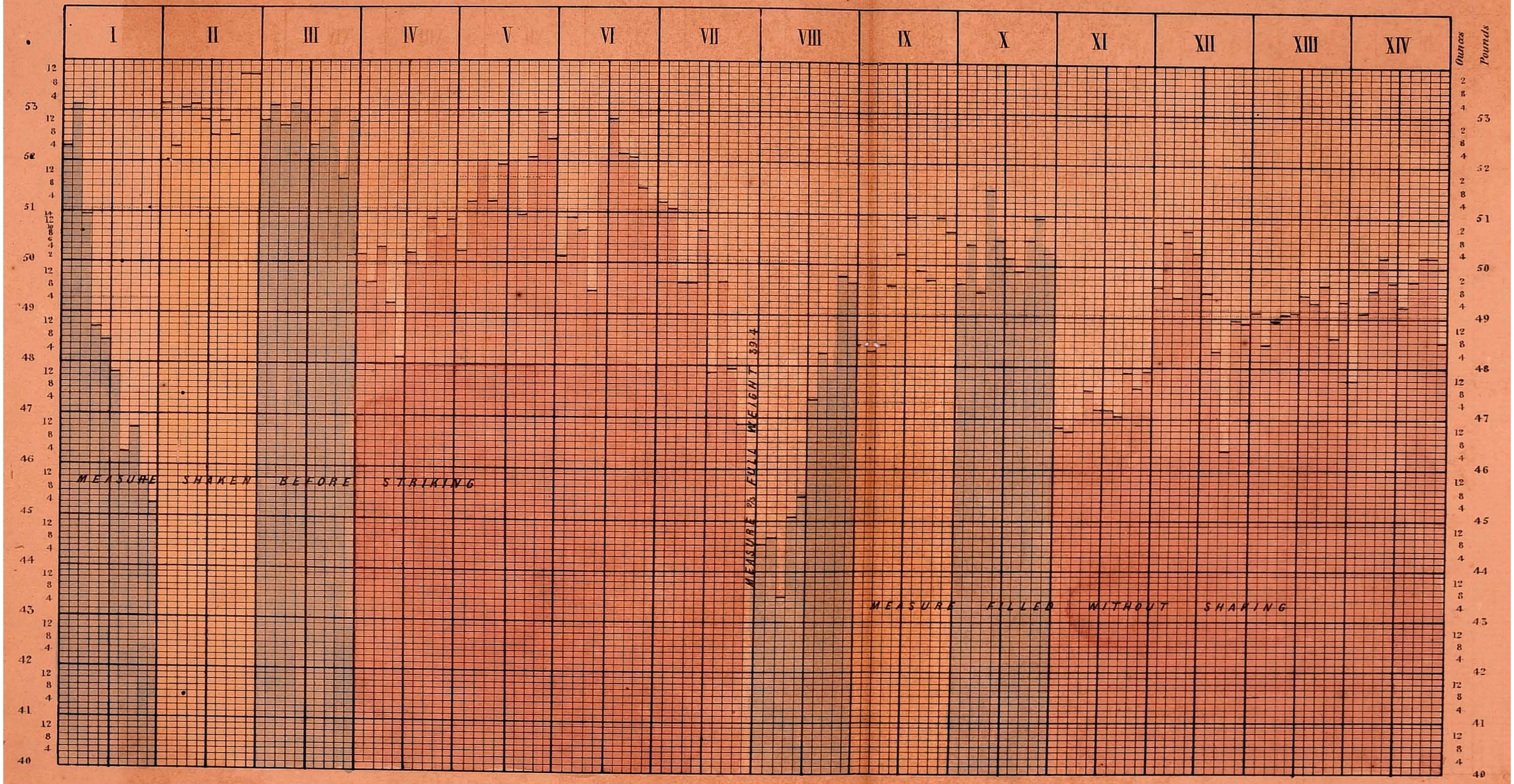

Blue Coarse Salt

Red Medium Salt

Yellow Fine Salt

ON TRANSFER PAPER AND LITH. BY H. M. SMITH, SURV. G'NL'S OFFICE, CALCUTTA, JUNE 1856.

DIAGRAMS

OF

SALT EXPERIMENTS

WEIGHTS OF A CUBIC FOOT OF SALT IN POUNDS AND OUNCES AVORDUPOIS.

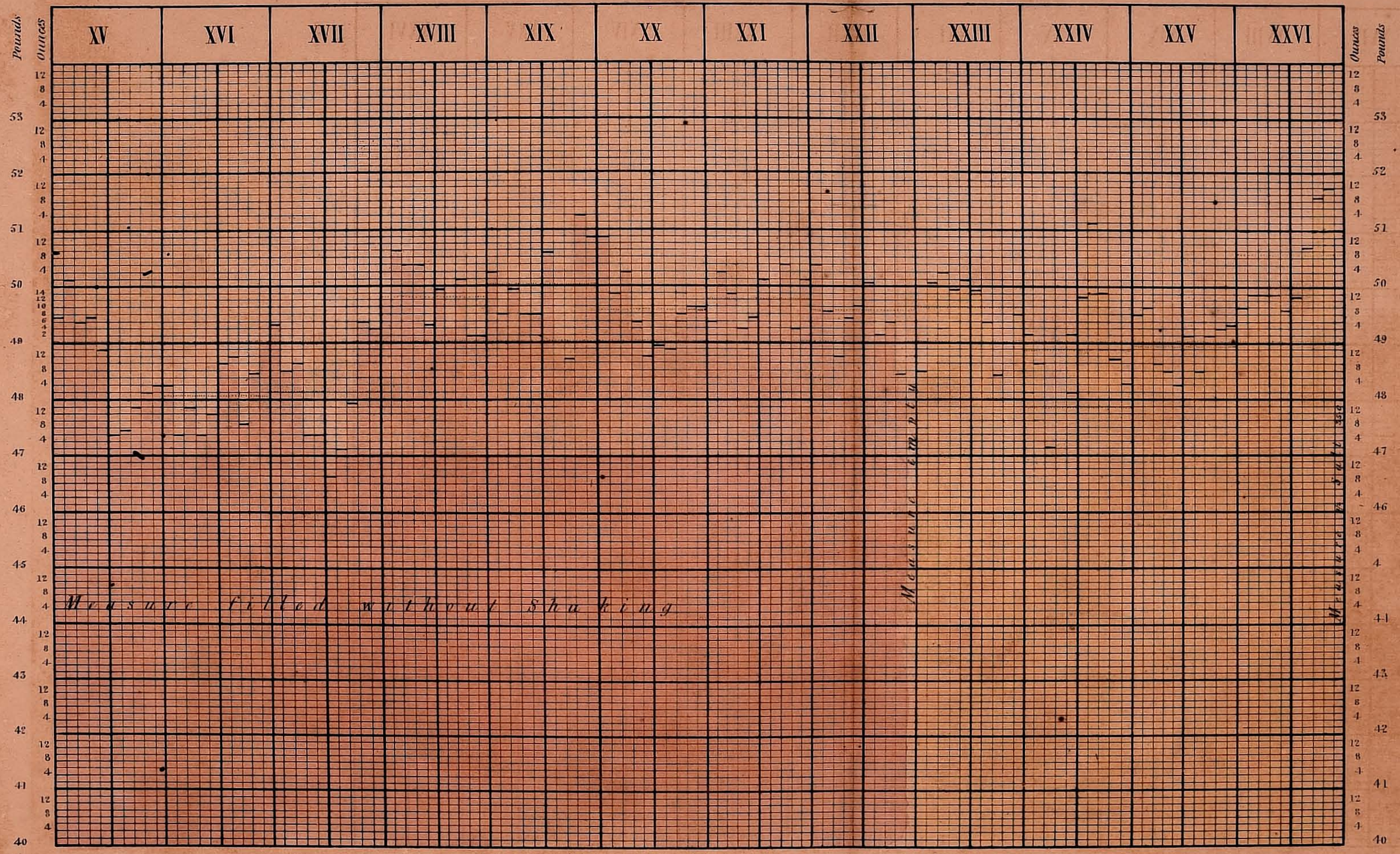

Blue *Coarse Salt*
Red *Medium Salt*
Yellow *Fine Salt*

ON TRANSFER PAPER AND LITH. BY H. M. SMITH, SURV. GENL'S OFFICE, CALCUTTA, JUNE 1856.